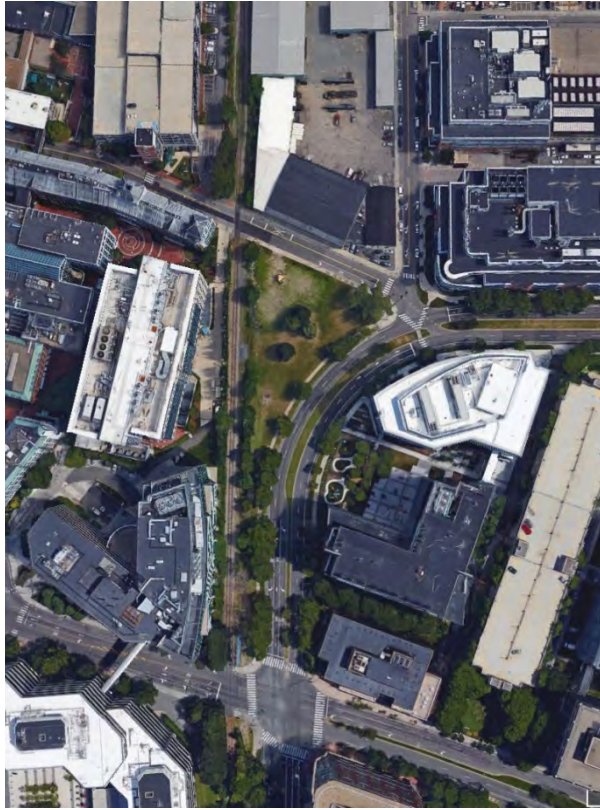


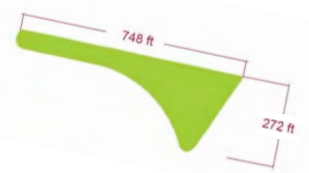
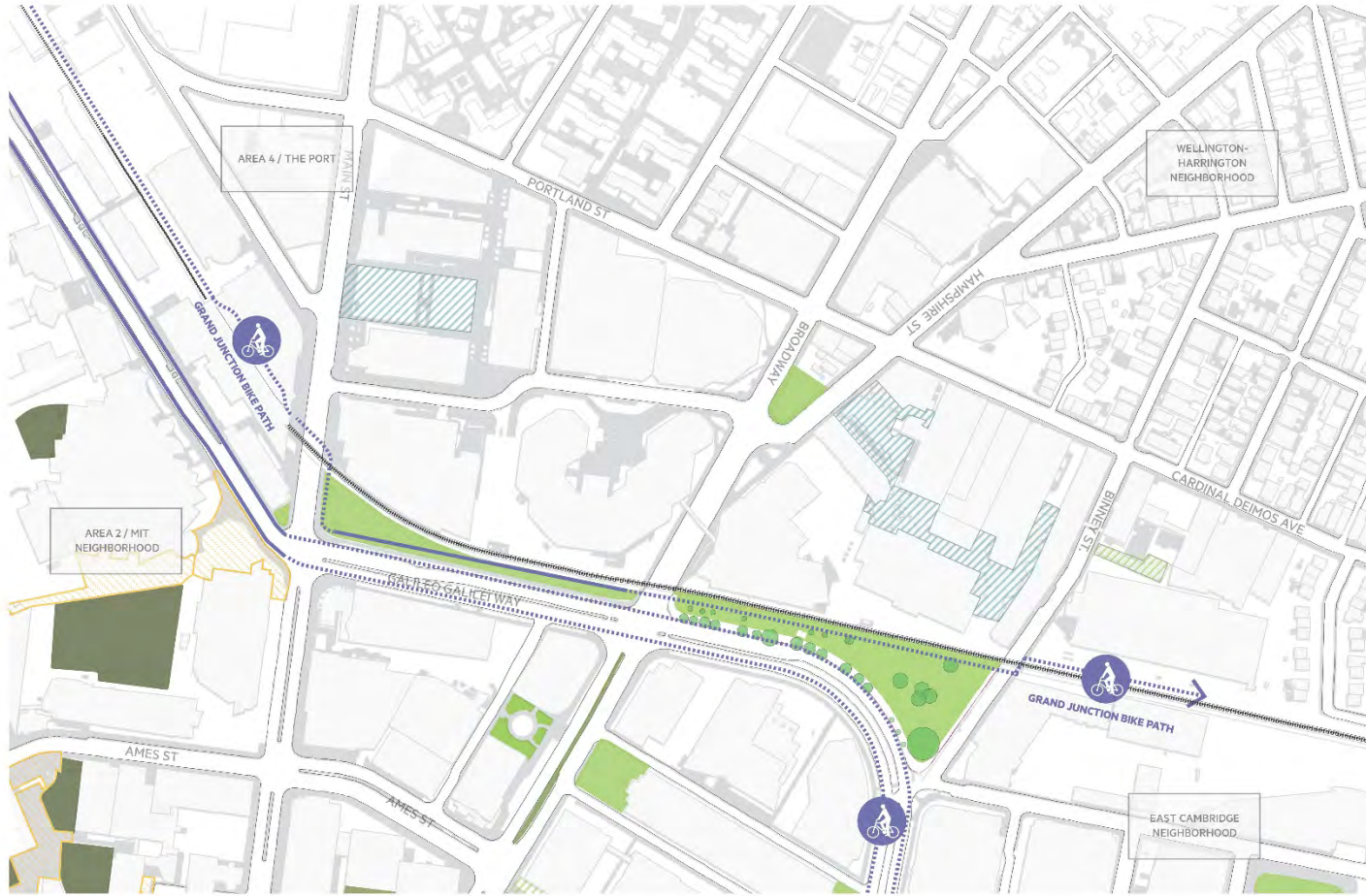
# BINNEY STREET PARK





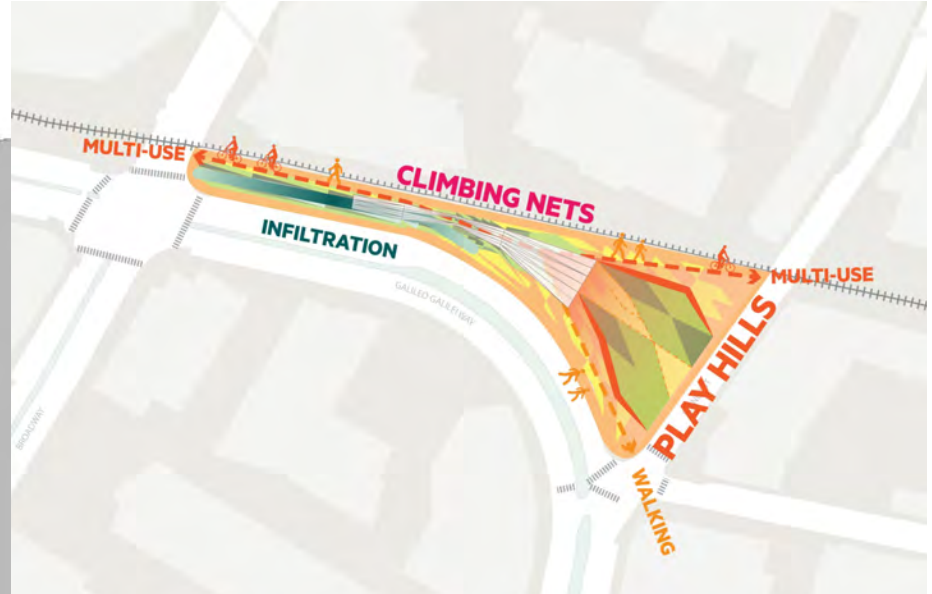
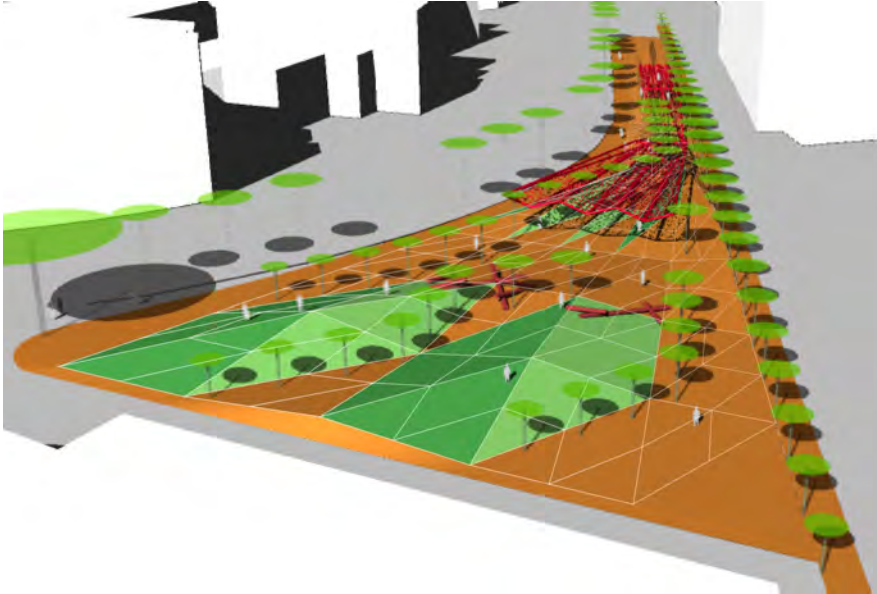
# BINNEY STREET PARK

EXISTING SITE



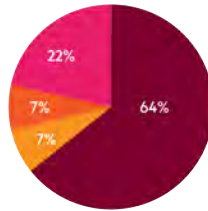
- BIKE PATH
- PROPOSED CYCLE TRACK - OPTION 1
- RAILROAD
- PUBLIC OPEN SPACE
- EXISTING PLAZAS
- PROPOSED CYCLE TRACK - OPTION 2
- PROPOSED CYCLE TRACK - OPTION 3
- PROPOSED RELOCATED CSX TRACK

# PROPOSED MULTI-USE PATH



# WHAT WE HEARD....

## MEETING MEMBERS



14 people liked what they saw!



DOG PARK



RETAIN EXISTING TREES  
STREET BUFFER



NON-TRADITIONAL  
PLAYGROUNDS  
INCREASED BUDGET  
INCREASED VEGETATION  
WATER FEATURE  
DON'T PRECLUDE TRANSIT STATION



SAFETY  
FRIENDLY FOR ALL AGES



DESIRES

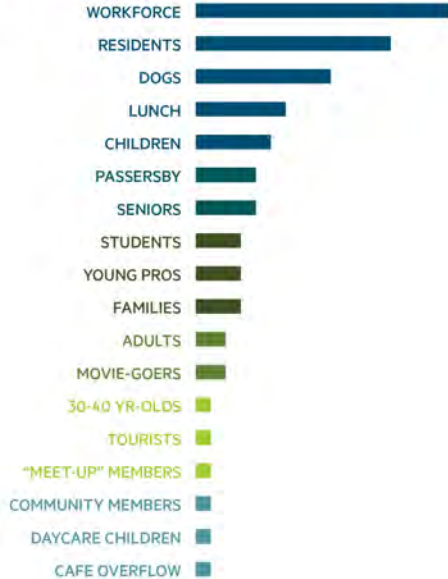


CONCERNS

## PRIMARY USE TIME



## PRIMARY USERS



BINNEY PARK



Woodland Discovery Playground  
Cordova, TN

**PLAY MOUNDS**



Hudson River Trail  
New York, NY

**MULTI-USE TRAIL**



Bug Playground  
Toronto, Canada

**INFILTRATION**



Bug Playground  
Toronto, Canada

**LOG JAM**



Clos Layat Park  
Lyon, France

**GRASS  
MOUNDS**



University of Michigan,  
MI

**SHADED  
SEATING**

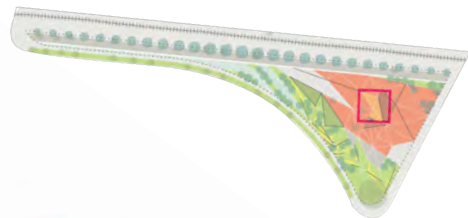
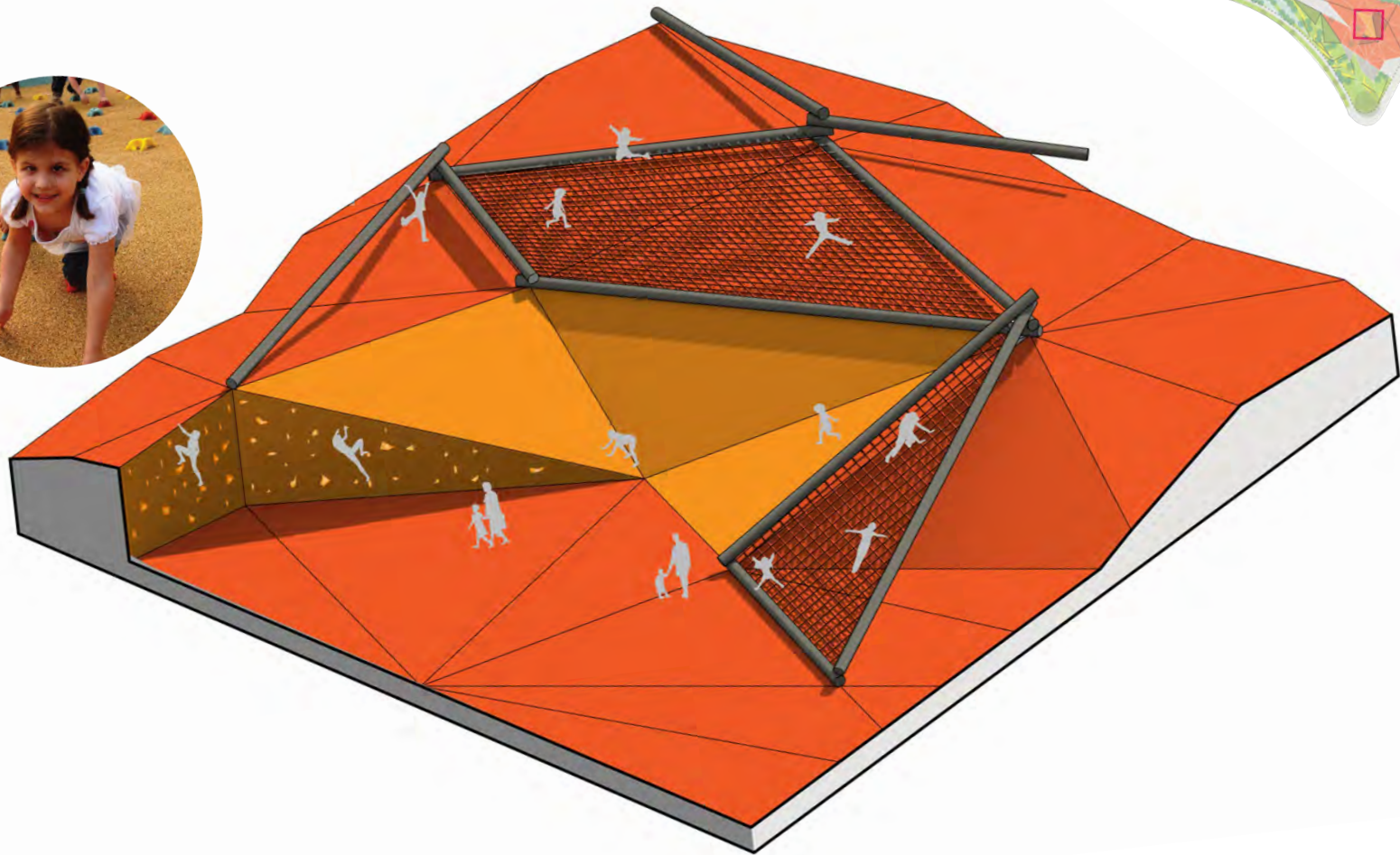
GALILEO GALILEI WAY

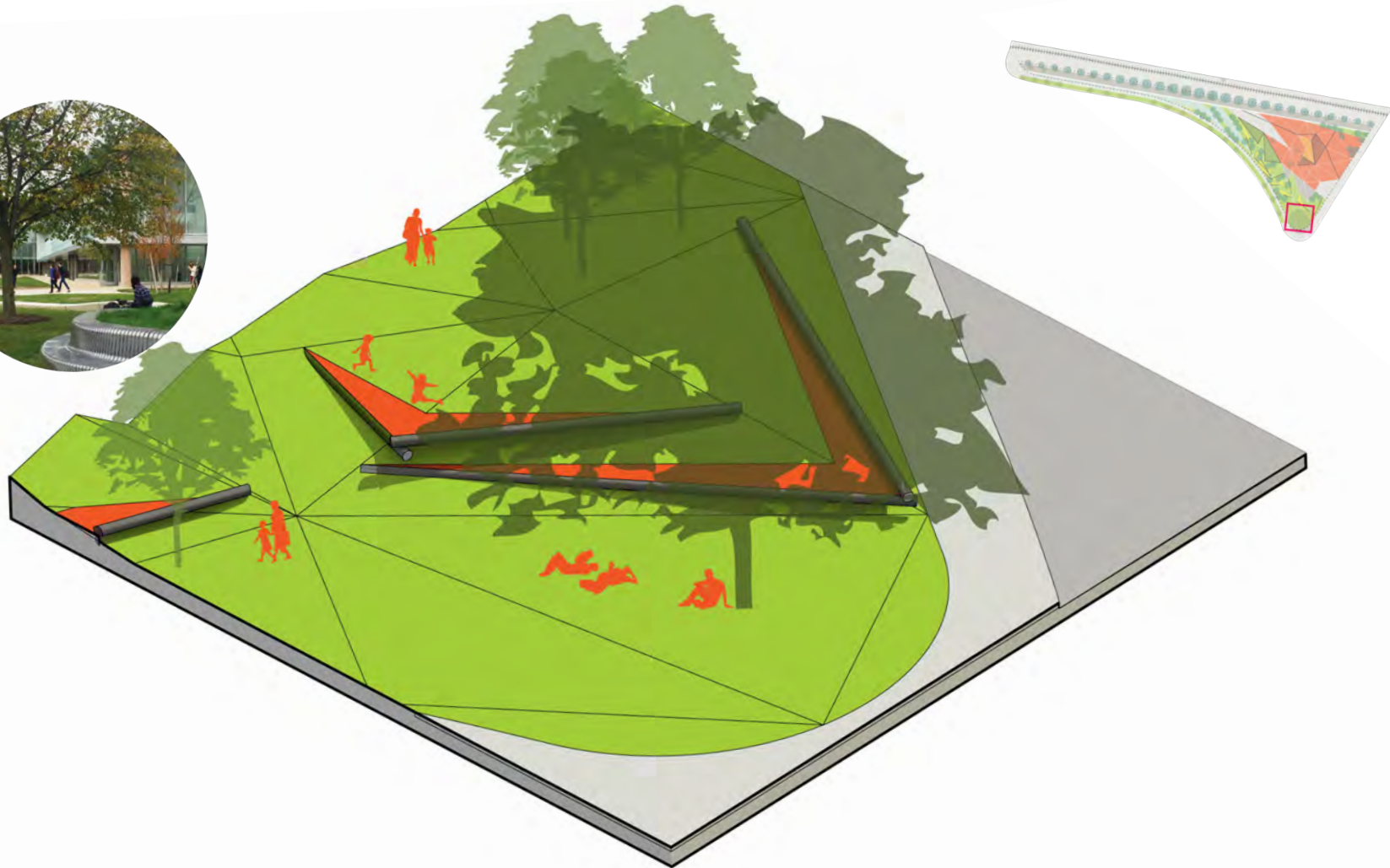
BINNEY ST












BINNEY PARK



- Existing Retained Path
- New Proposed Connection
- New Proposed Bike Path



