
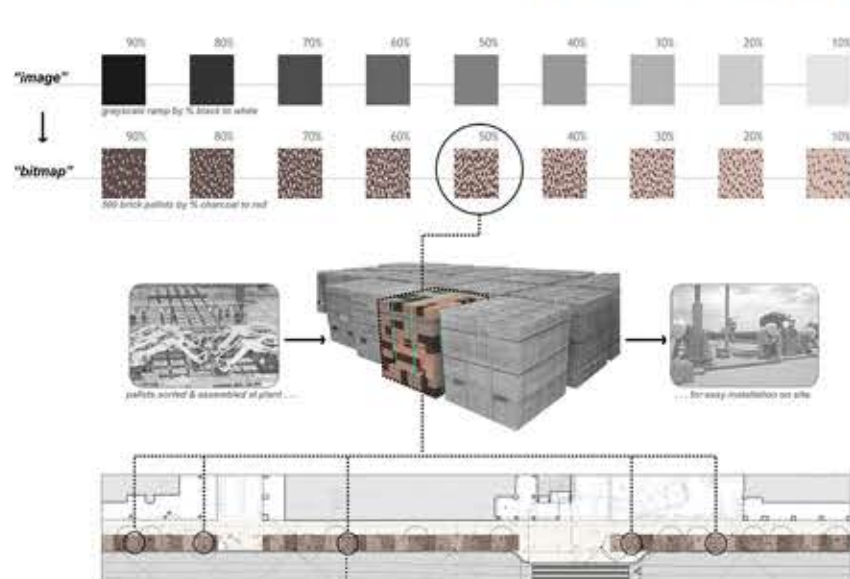


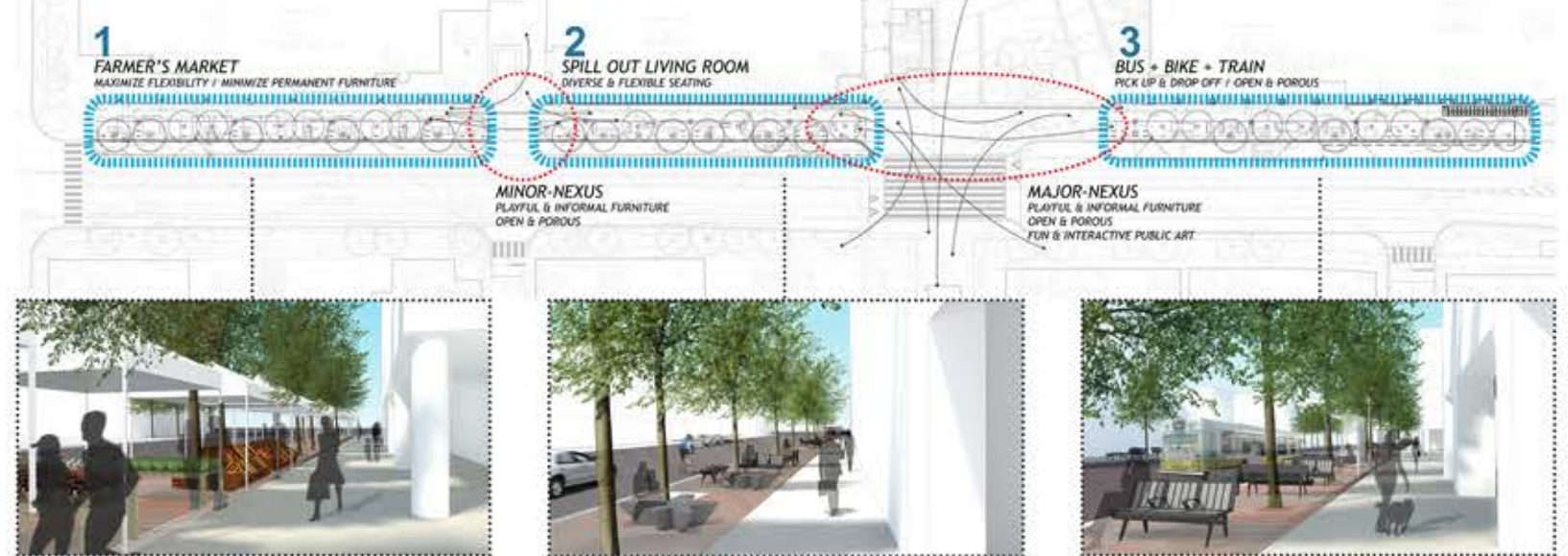
proposed street amenities



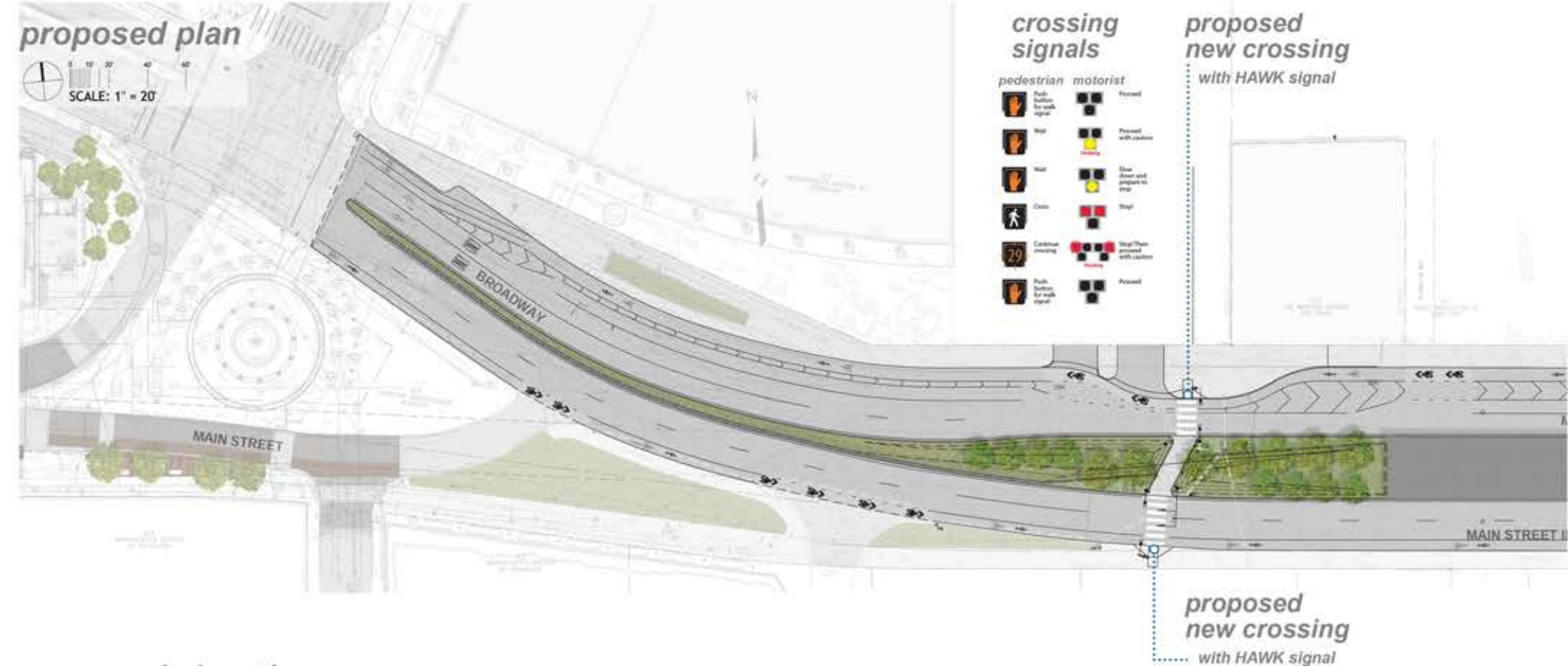
proposed paving strategy *cambridge city standard red brick w/ dark accent = "bitmap" effect*



proposed sidewalk spaces + views



main street, kendall square a playful, inventive public realm for Cambridge's innovation district!



buffered bike lane



lit bollard



special lighting



proposed elevation

SCALE: 1" = 10'



outbound



inbound



planting

canopy	landform	perennial
<ul style="list-style-type: none"> Ulmus americana 'Valley Forge' Corymbia dioica 'Tapestry' 	<ul style="list-style-type: none"> Carex glauca 'Blue Zinger' 	<ul style="list-style-type: none"> Schizanthus lycopodium 'Prairie Blue' Alium giganteum Liatris spicata 'Kobold'

main street, kendall square HDR kmdg KLOPPER MARTIN DESIGN GROUP





PROPOSED LAND TRANSFER FROM CRA TO CITY (APPROX. 5,933 SF)

PROPOSED LAND TRANSFER FROM BP TO CITY (APPROX. 2,395 SF)

PROPOSED LAND TRANSFER FROM CRA TO CITY (APPROX. 10,376 SF)

REMAINING LAND OF CRA (APPROX. 3,663 SF)

LEGEND

-  CAMBRIDGE REDEVELOPMENT AUTHORITY
-  BOSTON PROPERTIES

75% SUBMISSION



Scale	AS NOTED	
Date	FEBRUARY 6, 2014	
Job No.		
Designed by	PAB	
Drawn by	PAB	
Checked by	GMF	
Approved by	GMF	
No.	Description	Date
REVISIONS		

